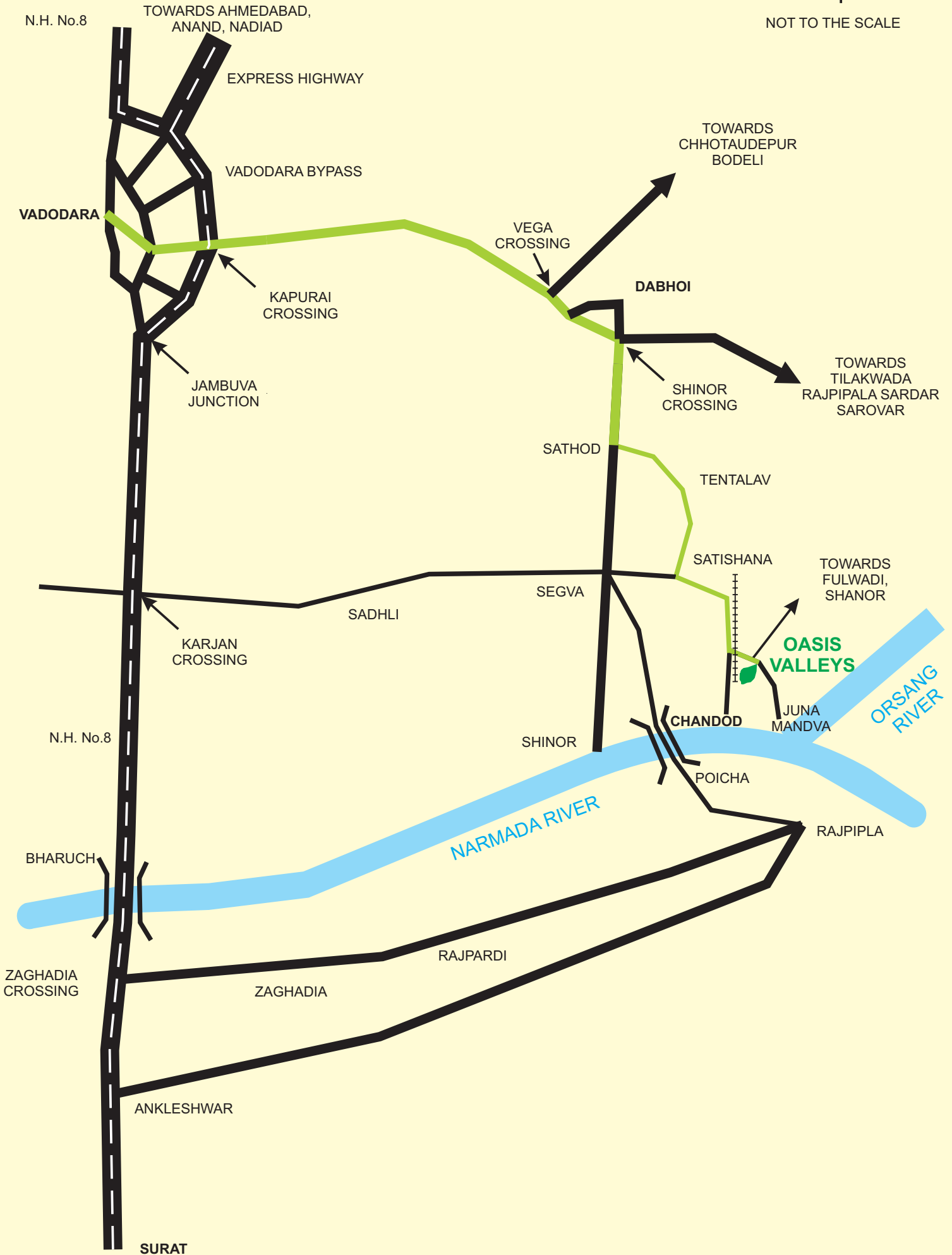


# ROAD MAP FOR OASIS VALLEYS (While coming from Vadodara)



NOT TO THE SCALE



## **HOW TO REACH OASIS VALLEYS** **(While coming from Vadodara)**

### **WHILE COMING FROM** **VADODARA STATION**

**Total Distance : 65 Km**  
**Time of Journey : 1 hr 30 min**

- Starting from Railway Station, Vadodara.
- Go towards Dabhoi road passing Kala-ghoda, Kirtistambh, Lalbaug, Pratapnagar - Go 15 Km.
- Cross National Highway No.8, Vadodara bypass at Kapurai Crossing. Go straight towards Dabhoi - Go 22 Km.

### **WHILE COMING FROM** **VADODARA AIRPORT**

**Total Distance : 60 Km**  
**Time of Journey : 1 hr 10 min**

- Starting at Airport, Vadodara.
- Take right turn towards National Highway No.8, Vadodara bypass - Go 4 Km.
- Take right turn and join National Highway No.8, Vadodara bypass - Go 9 Km.
- Take right turn towards Dabhoi at Kapurai Crossing on Vadodara bypass - Go 22 Km.

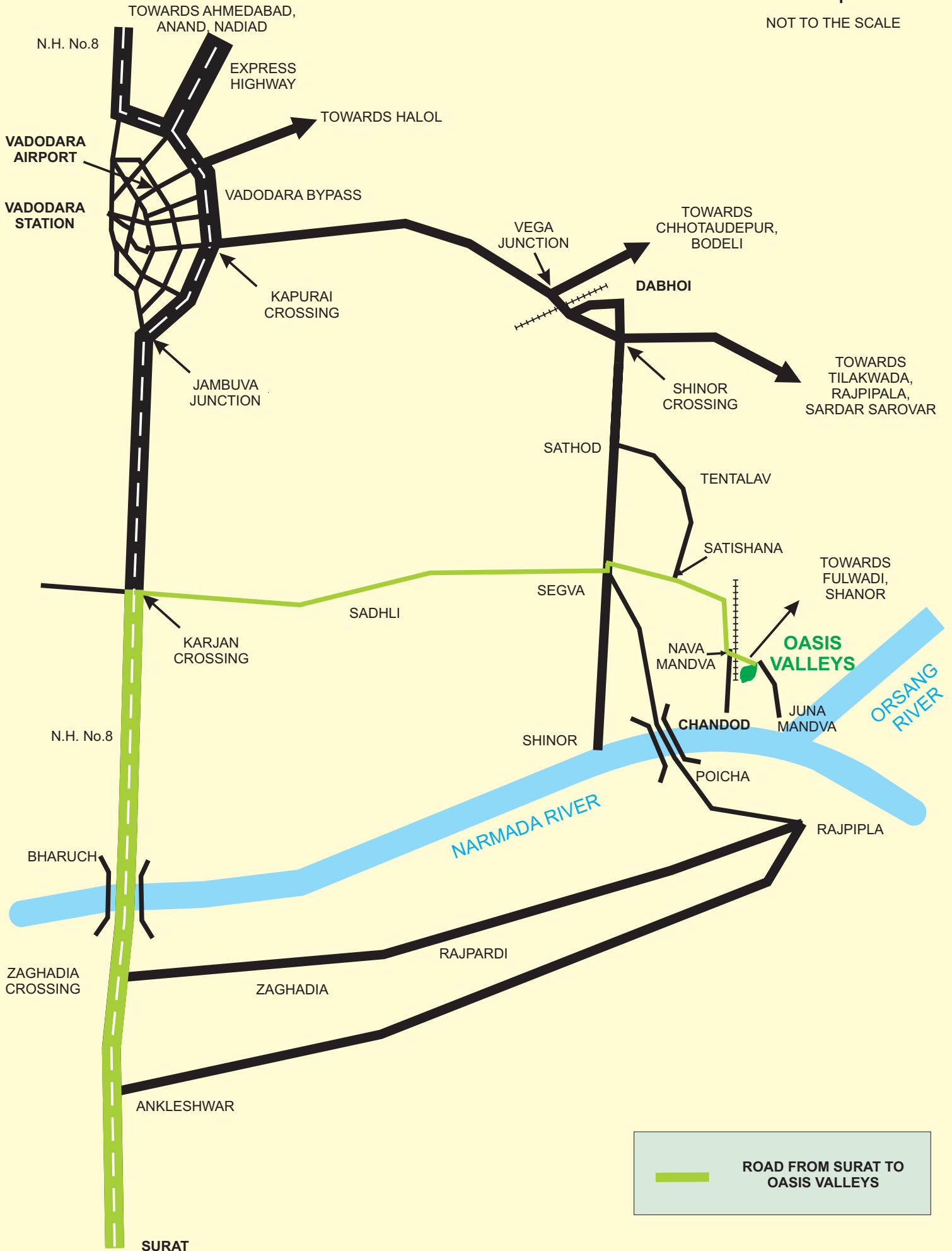


- Take right fork towards Dabhoi at Vega crossing - Go 6 Km.
- Take right fork at Railway crossing at Dabhoi - Go 1 Km.
- Take right turn towards Sinor at Sinor Crossing. - Go 5 Km.
- Take left turn towards Chandod from Sathod Village - Go 10 Km.
- Take left turn towards Chandod at Satishana village- Go 5 Km.
- Take left turn at Nava Mandva village & cross railway track. There is an indicating sign-post at Nava Mandva Junction - Go 1.0 Km.
- Take right turn at next Fork towards Juna Mandva - Go 700 mtr
- There will be Signboard "Oasis Valleys". Park your vehicle in open ground & walk down to Oasis Valleys.

# ROAD MAP FOR OASIS VALLEYS (While coming from Surat)



NOT TO THE SCALE



## **HOW TO REACH OASIS VALLEYS** **(While coming from Surat)**

### **WHILE COMING FROM SURAT (BY PRIVATE VEHICLE)**

**Total Distance : 160 - 170 Km**

**Time of Journey : 3 hrs**

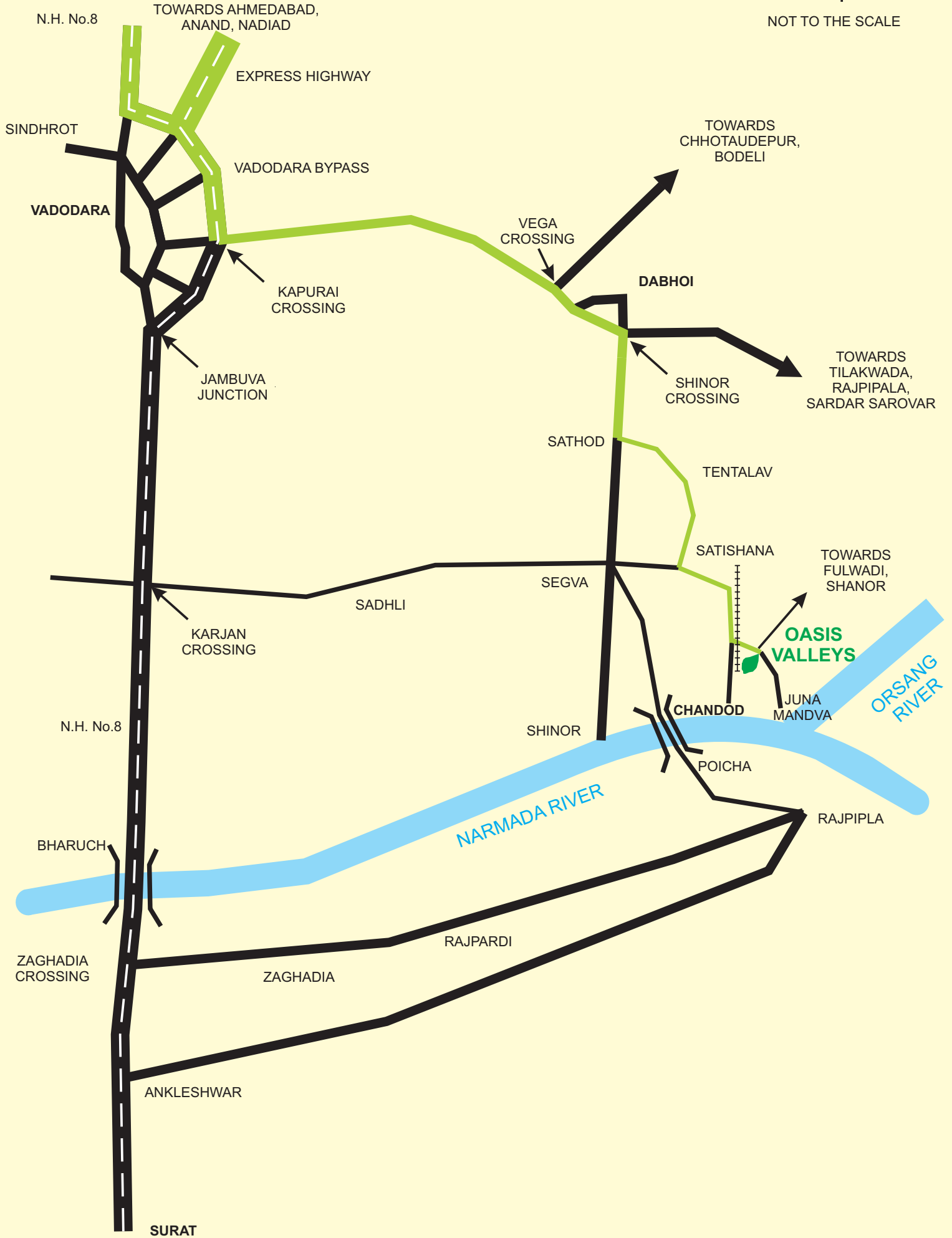
- Starting at Surat Railway Station, Surat.
- Cross complete circle of Delhi Darwaja. Go towards Varachha - Go 20 Km.
- Join National Highway No.8 from Kamrej or Kadodara Junction - Go 13 Km.
- Cross River Bridge of Tapi - Go 60 Km.
- Cross Ankleshwar & cross Sardar bridge on river Narmada near Bharuch - Go 40 Km.
- Take right turn towards Sadhali from Karjan Junction on National Highway No.8 - Go 5 Km.
- Take straight road towards Sadhali at Kurali crossroad - Go 15 Km crossing Kurali, Vemar & Tinglod village on way.
- Cross railway crossing and take left fork towards Segva at Sadhali village - Go 10 Km crossing Avakhal, Chhanbhoi & Malpur village on way.
- Take right turn towards Dabhoi from Segva crossing - 500 mtr.
- Take left turn towards Chandod - Go 5 Km.
- Take straight road at Satishana Junction - Go 5 Km.
- Turn left at Nava Mandva village & cross railway line. There is an indicating signpost at Nava Mandva Junction - Go 1.0 Km.
- Take right turn at next Fork towards Juna Mandva - Go 700 mtr
- There will be Signboard "Oasis Valleys". Park your vehicle in open ground & walk down to Oasis Valleys.

# ROAD MAP FOR OASIS VALLEYS

(While coming from Ahmedabad, Rajkot)



NOT TO THE SCALE



## **HOW TO REACH OASIS VALLEYS** **(While coming from Ahmedabad/Rajkot)**

### **WHILE COMING FROM AHMEDABAD OR RAJKOT**

**Total Distance :**      **Ahmedabad :**      **150 - 160 Km**  
   **Rajkot :**                      **330 - 340 Km**

**Time of Journey :**      **Ahmedabad :**      **3 hrs**  
   **Rajkot :**                      **6 hrs**

- Join Vadodara bypass instead of entering Vadodara city from N.H.8 or Express Highway
- Reach Kapurai crossing through Vadodara bypass
- Take road towards Dabhoi, Rajpipla, Sardar Sarovar from Kapurai Crossing
- Take right at fork towards Dabhoi at Vega crossing - Go 6 Km.
- Take right at fork at Railway crossing before entering Dabhoi - Go 1 Km.
- Take right turn towards Shinor at Shinor Crossing - Go 5 Km.
- Take left turn towards Chandod from Sathod Village - Go 10 Km.
- Take left turn towards Chandod at Satishana village- Go 5 Km.
- Take left turn at Nava Mandva village & cross railway track. There is an indicating sign-post at Nava Mandva Junction - Go 1.0 Km.
- Take right turn at next Fork towards Juna Mandva - Go 700 mtr
- There will be Signboard "Oasis Valleys". Park your vehicle in open ground & walk down to Oasis Valleys.